

Zone R

Part		Status
No Waiting Restrictions		
1.1	At Any Time	Used
1.2	Monday to Sunday 9am- 8pm	not used
1.3	Monday to Sunday 9am to 6pm	not used
1.4	Monday to Saturday 9am to 6pm	Used
No loading/Unloading		
2.1	At Any Time	not used
2.2	Monday to Sunday 8am to 11pm	not used
2.3	Monday to Sunday 8am to 6pm	not used
2.4	Monday to Sunday 8am -9.30am & 11am-6pm	not used
2.5	Monday to Saturday 8am-6pm	not used
2.6	Monday to Saturday 9am- 6pm	not used
2.7	Monday to Saturday 8-9.30am, 12-2pm, 4.30-6pm	not used
2.8	Monday to Saturday 10am- 4pm	not used
2.9	Monday to Saturday 8-9.30 & 4.30-6pm	not used
2.10	Monday to Saturday 8am – 9.30 am	not used
2.11	Monday to Saturday 4pm-6pm	not used
2.12	Urban Clearway Monday to Saturday 8am-9.30am and 4pm-6pm	not used
No Stopping Restrictions		
3.1	Monday to Friday 8am-9.30am & 2.30-4pm on School Entrance Marking except August.	Used
Permit Parking		
4.1	Monday to Sunday 9am-8pm	Used
4.2	Monday to Saturday 9am-8pm	not used
4.3	Monday to Sunday 9am-8pm except 9am-4pm on any Saturday	not used
4.4	Zone N and Zone R Only Monday to Sunday 9am to 8pm	Used
4.5	Monday to Saturday 10-11am & 2-3pm	not used
4.6	Monday to Sunday 10-11am & 7-8pm	not used
Shared Permit and Pay & Display Parking		
5.1	Low Tariff - Short Term - 2 hrs No Return 4 hrs Mon-Sun 9am-8pm	Used
5.2	Low Tariff - Short Term- 2 hrs No Return 4 hrs Mon-Sun 9am-8pm (Zone N & R permits)	Used
5.3	Low Tariff - Short term - 2 hrs No Return 4 hrs Mon-Sat 9am-8pm	not used
5.4	Low Tariff – Medium Term - 4 hrs No Return 4hrs Mon- Sun 9am-8pm	Used
5.5	Low Tariff – Medium Term - 4 hrs No Return 4hrs Mon-Sat 9am-8pm	not used
5.6	Low Tariff Medium Term (School) 4 hrs No Return 4 hrs Mon-Sat 9am-8pm	not used
5.7	Low Tariff – Long Term - 11 hrs Mon–Sun 9am-8pm	Used
5.8	Low Tariff – Long Term - 11 hrs Mon–Sun 9am-8pm	not used
5.9	Low Tariff Long Term (School) 11 hours Mon- Sat 9am-8pm	not used
5.10	Low Tariff - Long term – 11 hrs - Mon-Sat 9am-8pm	not used
5.11	Low Tariff - Long term - 9 hrs - Mon-Fri 9am-6pm	not used
5.12	Medium Tariff - Short Term - 2hrs No Return 4hrs Mon-Sun 9am-8pm	not used
5.13	Medium Tariff - Short Term-2 hrs No Return 4 hrs Mon- Sat 9am- 8pm	not used
5.14	Medium Tariff Short Term (School) 2hrs No Return 4 hrs Mon-Sat 9am-8pm	not used
5.15	Medium Tariff - Medium Term - 4hrs No Return 4hrs Mon-Sun 9am-8pm	not used
5.16	Medium Tariff - Medium Term - 4hrs No Return 4hrs Mon-Sat 9am-8pm	not used
5.17	Medium Tariff Medium Term (School) 4 hrs No Return 4 hrs Mon-Sat 9am-8pm	not used
5.18	High tariff - Short term - 2hrs No Return 4hrs Mon-Sun 9am- 8pm	not used
5.19	Low Tariff- Medium Term - 4 hrs No Return 24 hrs Mon-Sun 9am-8pm	not used
Exclusive Pay & Display Parking		
6.1	Low Tariff Short Term P&D 2 hours No Return 4hrs Mon-Sat 9am-6pm	not used
6.2	Medium Tariff Short Term P&D 2 hours No Return 4 hrs Mon-Sun 9am-6pm	not used

6.3	Medium Tariff Short Term P&D 2 hours No Return 4 hrs Mon-Sat 9am-6pm	not used
6.4	High Tariff Short Term P&D 2 hours No Return 4hrs Mon-Sun 9am-6pm	not used
6.5	High Tariff Short Term P&D 2 hours No Return 4hrs Mon-Sat 9am-6pm	not used
Doctors Parking Places		
7.1	At Any Time	Used
7.2	8am-8pm on any day	not used
7.3	Mon-Sat 8am-7pm	not used
7.4	Mon-Fri 8.30am-6pm	not used
Car Club Parking Places		not used
8.1	At Any Time (City Car Club)	Used
8.2	At Any Time (Whizzgo)	Used
8.3	At Any Time (Streetcar)	not used
Disabled Badge Holders Parking Places		
9.1	At Any Time	Used
9.2	Monday to Sunday between 9am and 6pm	not used
9.3	Monday to Saturday between 8am and 6pm Inclusive Maximum Length of Stay 3 hours no return within 1 hour	not used
9.4	for a period of 3 hours (No return within 1 hour)	not used
9.5	Monday to Sunday between 8am & 8pm	not used
Limited Waiting Parking Places		not used
10.1	2 hours No Return in 1 hour 9am- 8pm	not used
10.2	1 hour No Return in 1 hour 8am - 6pm Monday to Saturday	not used
Motorcycle Parking Places		
11.1	At Any Time	Used
Loading Bays		
12.1	At Any Time	not used
12.2	24 hours of any day 30mins no return within 1 hour residential roads	not used
12.3	Mon -Sat 9am- 6pm 30mins no return within 1 hour commercial roads	not used
12.4	Mon- Sun 9am-8pm 1 hour no return within 30 minutes	not used
12.5	Mon-Sat 8am-6pm 30 mins no return within 1 hour	not used
12.6	Mon-Sat 9am-6pm	not used
12.7	Mon-Sat 9am-6pm 30 mins no return within 1 hour	Used
12.8	Mon-Sat 9am-6pm 1 hour no return within 1 hour	not used
12.9	Mon-Sat 8am-6pm 1 hour no return within 1 hour	not used
12.10	12am to 10am and 4pm to 12am limited to 1 hour	not used
Taxi Ranks		
13.1	At Any Time	Used
13.2	Taxi Rank and Loading bay	not used
Ambulance Parking Bays		
14.1	At Any Time	Used
Police Parking Bays		not used
15.1	At Any Time	not used
Public Service Vehicles		not used
16.1	At Any Time	not used
Bus Stands		not used
17.1	Bus Stand – Waiting limited 20 mins no return within 1 hour	not used
Streets Eligible for Parking Permits		
18.1	Streets Eligible for Parking Permits	Used

Part 1.1

No Waiting At Any Time

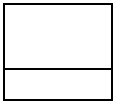
Item No	Street Name	Side of Road	Description	CPZ
1	Alpine Road	Both	Whole length	R
2	Arthur Street	Both	Whole length	R
3	Aymer Road	Both	Whole length of the road	R
4	Byron Street	Both	Whole length	R
5	Carlisle Road	Both	Whole length	R
6	Coleridge Street	Both	Whole length	R
7	Cowper Street	Both	Whole length	R
8	Dallington Road	Both	Whole length	R
9	Frith Road	Both	Whole length	R
10	Grange Road	Both	Whole length	R
11	Hove Street	Both	Whole length of the road	R
12	Kendal Road	Both	Whole length	R
13	Kingsthorpe Road	Both	Whole length	R
14	Kingsway	North	Between Hove Street and Sackville Gardens	R
15	Kingsway	Both	Whole length	R
16	Landseer Road	Both	Whole length	R
17	Langdale Road	Both	Whole length	R
18	Lawrence Road	Both	Whole length	R
19	Leighton Road	Both	Whole length	R
20	Lennox Road	Both	Whole length	R
21	Linton Road	Both	Whole length	R
22	Mainstone Road	Both	Whole length	R
23	Marmion Road	Both	Whole length	R
24	Milnthorpe Road	Both	Whole length	R
25	Modena Road	Both	Whole length	R
26	Molesworth Street	Both	Whole length	R
27	Montgomery Street	Both	Whole length	R
28	Mortimer Road	Both	Whole length	R
29	New Church Road	Both	Between Sackville Road and Rutland Gardens	R
30	New Church Road	North	From the junction with Sackville Road to the junction of Richardson Road.	R
31	New Church Road	South Side	From the junction with Sackville Road to the junction of Langdale Road	R
32	New Church Road	Both	Whole length	R
33	Payne Avenue	Both	Whole length	R
34	Pembroke Avenue	Both	Whole length of the road	R
35	Pembroke Crescent	Both	Whole length of the road	R
36	Pembroke Gardens	Both	Whole length of the road	R
37	Portland Road	Both	Whole length	R
38	Portland Road	North Side	From the junction with Sackville Road to a point 10 metres west of the western kerbline of Bolsover Road	R
39	Portland Road	South Side	From the junction with Sackville Road to a point 10 metres west of the western kerbline of Coleman Avenue.	R
40	Poynter Road	Both	Whole length	R
41	Princes Avenue	Both	Whole length of the road	R
42	Princes Crescent	Both	Whole length of the road	R
43	Princes Square	Both	Whole length of the road	R
44	Prinsep Road	Both	Whole length	R
45	Richardson Road	Both	Whole length	R
46	Ruskin Road	Both	Whole length	R
47	Rutland Gardens	Both	Whole length of the road	R
48	Rutland Road	Both	Whole length	R
49	Sackville Gardens	Both	Whole length of the road	R
50	Sackville Road	Both	Between New Church Road and Portland Road	R
51	Sackville Road	Both	Whole length	R
52	Sackville Road	East	From the junction of Church Road to the junction of Old Shoreham Road	R
53	Sackville Road	West	From the junction of New Church Road to the junction with Old Shoreham Road	R
54	School Road	Both	Whole length	R
55	Scott Road	Both	Whole length	R
56	Shakespeare Street	Both	Whole length	R
57	Shelley Road	Both	Whole length	R
58	Sheridan Terrace	Both	Whole length	R
59	St Patricks Road	Both	Whole length	R
60	Stoneham Road	Both	Whole length	R
61	Suffolk Street	Both	Whole length	R

Part 1.1**No Waiting At Any Time**

Item No	Street Name	Side of Road	Description	CPZ
62	Tamworth Road	Both	Whole length	R
63	Walsingham Road	Both	Whole length	R
64	Westbourne Gardens	Both	Whole length of the road	R
65	Westbourne Place	Both	Whole length of the road	R
66	Westbourne Street	Both	Whole length of the road	R
67	Westbourne Street	Both	Whole length	R
68	Westbourne Villas	Both	Whole length of the road	R
69	Wordsworth Street	Both	Whole length	R

Part 1.2
No Waiting Monday to Sunday 9am to 8pm

Item No	Street Name	Side of Road	Description
Not Used			



Part 1.3

No Waiting Monday to Sunday 9am to 6pm

Item No	Street Name	Side of Road	Description	
Not used				

Part 1.4**No Waiting Monday to Saturday 9am to 6pm**

Item No	Street Name	Side of Road	Description	CPZ
1	School Road	East	From a point 6 metres south of the northern kerbline fo Kingsthorpe Road southwards for a distance of 20 metres.	R

Part 2.1

No Loading At any Time

Item No	Street Name	Side of Road	Description	
Not used				

Part 2.2

No Loading 8am to 11pm

Item No	Street Name	Side of Road	Description	
Not Used				

Part 2.3

No Loading Monday to Sunday 8am to 6pm

Item No	Street Name	Side of Road	Description	
Not Used				

Part 2.4

No Loading 8am- 9.30am & 11am - 6pm

Item No	Street Name	Side of Road	Description	
Not Used				

Part 2.5

No Loading Monday to Saturday 8am-6pm

Item No	Street Name	Side of Road	Description	
Not Used				

Part 2.6

No Loading Monday to Saturday 9am - 6pm

Item No	Street Name	Side of Road	Description	
Not Used				

Part 2.7

No Loading Monday to Saturday 8-9.30am, 12-2pm, 4.30 -6pm

Item No	Street Name	Side of Road	Description	
Not Used				

Part 2.8

No Loading Monday to Saturday 10am - 4pm

Item No	Street Name	Side of Road	Description	
Not Used				

Part 2.9

No Loading Monday to Saturday 8am- 9.30am and 4.30-6pm

Item No	Street Name	Side of Road	Description	
Not Used				

Part 2.10

No Loading Monday to Saturday 8am - 9.30am

Item No	Street Name	Side of Road	Description	
Not Used				

Part 2.11

No Loading Monday to Saturday 4pm - 6pm

Item No	Street Name	Side of Road	Description	
Not Used				

Part 2.12

Urban Clearway Monday to Saturday 8am-9.30am and 4pm-6pm

Item No	Street Name	Side of Road	Description	
Not Used				

Part 3.1

No Stopping Monday to Friday 8am-9.30am and 2.30-4pm on School Entrance Markings except

Item No	Street Name	Side of Road	Description	CPZ
1	Westbourne Gardens	East	From a point 16.5 metres north of the northern kerbline of New Church Road northwards for a distance of 25.56 metres.	R

Part 4.1

Permit parking only from Monday to Sunday between 9am - 8pm inclusive

Item No	Street Name	Side of Road	Description	CPZ
1	Alpine Road	West	From a point 6m north of the northern kerbline of Stoneham Road to a point 6m south of the southern kerbline of Payne Avenue	R
2	Arthur Street	North	From a point 7.5m west of the prolongation of the western kerbline of Westbourne Street to a point 2.3m west of the prolongation of the eastern kerbline of Rutland Road.	R
3	Aymer Road	East	4.8 metres wide. 60° to the kerb. Between a point 6 metres north of the northern kerbline of Princes Avenue and a point 11.2 metres south of the southern kerbline of New Church Road	R
4	Byron Street	North	From a point 10.4m east of the eastern kerbline of Westbourne Street to a point 1.2m east of the western boundary of property No.29 and from a point 1.4m west of the eastern boundary of property 27 to a point 10.2m west of the western kerbline of Sackville Road	R
5	Carlisle Road	East	From a point 9.5m north of the northern kerbline of the Kingsway to a point 10m south of the southern kerbline of New Church Road.	R
6	Coleridge Street	North	From a point 6.7m east of the eastern kerbline of Rutland Road to a point 9.7m west of the prolongation of the western kerbline with Westbourne Street and from a point 7.0m east of the prolongation of the east kerbline of Westbourne Street to a point 6.3m west of the prolongation of the western kerbline of Sheridan Terrace.	R
7	Cowper Street	North	From a point 9.4m east of the prolongation of the eastern kerbline of Rutland Road to a point 5.4m west of the prolongation of the western kerbline of Westbourne Street	R
8	Cowper Street	North	from a point 5.3m east of the prolongation of the eastern kerbline of Westbourne Street to a point 5.3m west of the prolongation of the western kerbline for St Patricks Road	R
9	Cowper Street	North	from a point 5.5m east of the prolongation of the eastern kerbline of St Patricks Street to a point 9.7m west of the prolongation of the western kerbline of Sackville Road.	R
10	Dallington Road	North	From a point 6m east of the eastern kerbline of Grange Road to a point 6m west of the western kerbline of School Road	R
11	Frith Road	North	From a point 6m east of the eastern kerbline of Leighton Road to a point 6m west of the western kerbline of Sackville Road	R
12	Grange Road	West	From a point 10m north of the northern kerbline of Portland Road to a point 6m south of the southern kerbline of Kingsthorpe Road	R
13	Kendal Road	West	From a point 6m north of the northern kerbline of Stoneham Road to a point 6m south of the southern kerbline of Payne Avenue	R
14	Kendal Road	West	From a point 6 metres north of the northern kerbline of Payne Avenue northwards for a distance of 10 metres.	R
15	Kingsthorpe Road	South	From a point 6m east of the eastern kerbline of Bolsover Road to a point 6m west of the western kerbline of Grange Road and from a point 6m east of the eastern kerbline of Grange Road to a point 6m west of the western kerbline of School Road	R
16	Kingsway	North	2.0 metres wide. Between a point 10 metres east of the eastern kerbline of Sackville Gardens and a point 28.5 metres east of the eastern kerbline of Princes Crescent	R
17	Kingsway	North	From a point 10m east of the eastern kerbline of Langdale Road to a point 10m west of the western kerbline of Carlisle Road and from a point 10m east of the eastern kerbline of Carlisle Road to a point 10m west of the western kerbline of Walsingham Road	R
18	Landseer Road	North	From a point 6m east of the eastern kerbline of Leighton Road to a point 6m west of the western kerbline of Sackville Road	R
19	Langdale Road	East	From a point 13m south of the prolongation of the southern kerbline of New Church Road to a point 10m north of the prolongation of the northern kerbline of the Kingsway	R
20	Lawrence Road	South	From a point 4.8m west of the prolongation of the western kerbline of Rutland Gardens to a point 6.8m east of the eastern kerbline of Richardson Road	R
21	Leighton Road	West	From the southernmost point of Leighton Road to a point 6m south of the northernmost tip of Leighton Road	R

22	Lennox Road	West	From a point 6m north of the northern kerbline of Stoneham Road to a point 6m south of the southern kerbline of Payne Avenue	R
23	Linton Road	West	From a point 6m north of the northern kerbline of Stoneham Road to a point 6m south of the southern kerbline of Payne Avenue	R
24	Mainstone Road	West	From a point 6m north of the northern kerbline of Marmion Road to a point 6m south of the southern kerbline of Stoneham Road	R
25	Marmion Road	South	From a point 6m east of the eastern kerbline of School Road to a point 6m west of the western kerbline of Scott Road	R
26	Marmion Road	South	from a point 6m east of the eastern kerbline of Scott Road to a point 6m west of the western kerbline of Tamworth Road	R
27	Milnthorpe Road	North	From a point 6m east of the eastern kerbline of Grange Road to a point 6m west of the western kerbline of School Road	R
28	Modena Road	West	From a point 5m south of the southern kerbline of Portland Road to a point 5m north of the northern kerbline of Lawrence Road	R
29	Molesworth Street	North	From a point 6m east of the eastern kerbline of Tamworth street to a point 10m west of the western kerbline of Rutland Road	R
30	Montgomery Street	North	From a point 5m east of the prongation of the eastern kerbline of Tamworth Road to a point 7m west of the prolongation of the western kerbline of Rutland Road	R
31	Montgomery Street	North	From a point 5.4m east of the prolongation of the eastern kerbline of Rutland Road to a point 6m west of the prolongation of the western kerbline of Westbourne Street	R
32	Montgomery Street	North	from a point 9m east of the prolongation of the eastern kerbline of Westbourne Street to a point 5.3m west of the prolongation of the western kerbline of St Patricks Road	R
33	Montgomery Street	North	from a point 11.2m east of the prolongation of the eastern kerbline of St Patricks Road to a point 6.1m west of the prolongation of the western kerbline of Sackville Road.	R
34	Mortimer Road	North	From a point 16.6m east of the western kerbline of Tamworth Road to a point 7.8m west of the prolongation of the western kerbline of Rutland Road	R
35	New Church Road	North	2.0 metres wide. From a point 10 metres east of the eastern kerbline of Pembroke Avenue eastwards for a distance of 22 metres	R
36	Payne Avenue	North	From a point 6 metres west of the western kerbline of Kendal Road westwards then southwards to cover the 3 echelon bays at end of the road.	R
37	Payne Avenue	North	from a point 6m east of the eastern kerbline of Kendal Road to a point 6m west of the western kerbline of Ruskin Road	R
38	Pembroke Avenue	East	2.0 metres wide. Between a point 10 metres south of the southern kerbline of Pembroke Crescent and a point 10 metres north of the northern kerbline of New Church Road	R
39	Pembroke Crescent	North (Northern Arm)	2.0 metres wide. Between a point 10 metres west of the western kerbline of Sackville Road and the common boundary of No.s 47 and 49 Pembroke Crescent	R
40	Pembroke Crescent	West (Western Arm)	2.0 metres wide. From the common boundary of No.s 47 and 49 Pembroke Crescent to a point 6 metres west of the western kerbline of Pembroke Gardens	R
41	Pembroke Crescent	North (Southern Arm)	2.0 metres wide. From a point 10 metres west of the western kerbline of Sackville Road to a point 10 metres south of the common boundary of No.s 42 and 44 Pembroke Crescent	R
42	Pembroke Gardens	West	2.0 metres wide. Between a point 6 metres south of the southern kerbline of the southern arm of Pembroke Crescent and a point 14.5 metres north of a prolongation of the northern kerbline of New Church Road	R
43	Portland Road	South	From a point 74.1m west of the western kerbline of Sackville Road to a point 42m east of the eastern kerbline of Westbourne Street	R
44	Poynter Road	North	From a point 6m east of the eastern kerbline of Leighton Road to a point 6m west of the western kerbline of Sackville Road	R
45	Prinsep Road	North	From a point 6m east of the eastern kerbline of Leighton Road to a point 6m west of the western kerbline of Sackville Road	R
46	Richardson Road	East	From a point 10m north of the northern kerb of New Church Road to a point 1m south of the prolongation of the northern boundary line of property No.1	R
47	Ruskin Road	West	From a point 6m north of the northern kerbline of Stoneham Road to a point 6m south of the southern kerbline of Payne Avenue	R

48	Rutland Gardens	West	2.0 metres wide. Between a point 10 metres south of the southern kerbline of Portland Road and a point 10 metres north of the northern kerbline of New Church Road	R
49	Rutland Road	West	From a point 10m south of the southern kerbline of Mortimer Road to a point 9.5m north of the northern kerbline of Portland Road.	R
50	Sackville Gardens	East	2.0 metres wide. Between a point 4 metres south of the common boundary of No.s 51 and 53 Sackville Gardens and a point 10 metres north of the northern kerbline of Kingsway	R
51	Sackville Road	West	From a point 10m north of the northern kerbline of Princep Road to a point 10m south of the southern kerbline of Landseer Road.	R
52	Scott Road	West	From a point 10m North of the northern kerbline of Portland Road to a point 6m south of the southern kerbline of Marmion Road	R
53	Shakespeare Street	North	From a point 6m east of the eastern kerbline of the western arm of Sheridan Terrace to a point 6m west of the western kerbline of the eastern arm of Sheridan terrace.	R
54	Shelley Road	West	From a point 6m south of the southern kerbline of Montgomery street to a point 6m north of the prolongation of the northern kerbline of Portland Road.	R
55	Sheridan Terrace	North and East	From a point 6m north of the northern kerbline of the western arm of Sheridan Terrace to a point 6m south of the southern kerbline of Sheridan Terrace and from a point	R
56	St Patricks Road	West	From a point 8 metres north of the back of the footway on Portland Road to a point 9 metres south of the prolongation of the southern kerbline of Coleridge Street.	R
57	Stoneham Road	North	From a point 11.m west of the western kerbline of Alpine Road to a point 6m west of the western kerbline of Alpine Road	R
58	Stoneham Road	North	from a point 6m east of the Eastern kerbline of Alpine Road to a point 6m west of the western kerbline of Linton Road	R
59	Stoneham Road	North	from a point 6m east of the eastern kerbline of Linton Road to a point 6m west of the western kerbline of Lennox Road	R
60	Stoneham Road	North	from a point 6m east of the eastern kerbline of Lennox Road to a point 6m west of the western kerbline of Kendal Road	R
61	Stoneham Road	North	from a point 6m east of the eastern kerbline of Kendal Road to a point 6m west of the western kerbline of Ruskin Road	R
62	Stoneham Road	North	from a point 6m east of the eastern kerbline of Ruskin Road to a point 6m west of the western kerbline of Tamworth Road.	R
63	Suffolk Street	North	From a point 6m east of the eastern kerbline of Tamworth Road to a point 10.5m west of the western kerbline of Rutland Road.	R
64	Tamworth Road	West	From a point 5.5m north of the prolongation of the northern kerbline of Portland Road to a point 7m south of the northern kerbline of Mortimer Road	R
65	Walsingham Road	West	From a point 7m north of the northern kerbline of The Kingsway to a point 10m south of the southern kerbline of New Church Road.	R
66	Westbourne Gardens	East	2.0 metres wide. Between a point 10 metres south of the southern kerbline of Portland Road and a point 6 metres north of the northern kerbline of Westbourne Street	R
67	Westbourne Gardens	West	2.0 metres wide. Between a point 10 metres south of the southern kerbline of Portland Road and a point 6 metres south of the common boundary of No.s 30 and 32 Westbourne Gardens	R
68	Westbourne Place	East	2.0 metres wide. From the northern boundary of No. 19 Westbourne Place southwards for a distance of 46 metres	R
69	Westbourne Place	West	1.8 metres wide. Between a point 6 metres south of the southern kerbline of the northern arm of Westbourne Place and a point 21 metres north of the northern kerbline of the southern arm of Westbourne Place	R
70	Westbourne Street	West	2.0 metres wide. Between a point 10 metres south of the southern kerbline of Portland Road and a point 6 metres north of the northern kerbline of the southern arm of Westbourne Street	R

71	Westbourne Street	North (Southern Arm)	2.0 metres wide. Between a point 6 metres east of the eastern kerbline of Westbourne Gardens and a point 6 metres west of the western kerbline of Westbourne Street	R
72	Westbourne Street	West	From a point 6.8m north of the northern kerbline of Portland Road to a point 6m south of the southern kerbline of Arthur Street	R
73	Westbourne Villas	East	2.0 metres wide. Between a point 13 metres south of the southern kerbline of New Church Road and a point 10 metres north of the northern kerbline of Kingsway	R
74	Wordsworth Street	North	From a point 6m east of the eastern kerbline of Rutland Road to a point 6m west of the western kerbline of Sackville Road	R

Part 4.2

Permit parking only from Monday to Saturday between 9am and 8pm inclusive

Item No	Street Name	Side of Road	Description	
Not used				

Part 4.3

Permit Parking only from Monday to Sunday between 9am-8pm except 9am-4pm on any Saturday

Item No	Street Name	Side of Road	Description	
Not Used				

Part 4.4

Permit parking only from Zone N and Zone R Only from Monday to Sunday between 9am to 8pm inclusive

Item No	Street Name	Side of Road	Description	CPZ
1	Hove Street	East	2.0 metres wide. Between a point 4.5 metres south of the northern boundary of No 19 Hove Street and a point 5.5 metres south of the southern boundary of No 7 Hove Street	R
2	Hove Street	West	2.0 metres wide. Between a point 53 metres south of the southern kerbline of New Church Road and a point 51 metres north of the northern kerbline of Kingsway	R
3	Sackville Road	East	2.0 metres wide. Between a point 5.5 metres south of the common boundary of No.s 53 and 55 Sackville Road and a point 2 metres south of the northern boundary of No 11 Sackville Road	R
4	Sackville Road	West	2.0 metres wide. Between a point 3.5 metres south of the common boundary of No.s 36 and 38 Sackville Road and a point 7 metres south of the common boundary of No.s 2 and 4 Sackville Road	R
5	Sackville Road	both	Both sides From a point 52m south of the prolongation of the southern kerbline of Prinsep Road to a point 10m north of the prolongation of the northern kerbline of Portland road.	R

Part 4.5

Permit Parking only from Monday to Saturday between 10-11am and 2-3pm

Item No	Street Name	Side of Road	Description	
Not Used				

Part 4.6

Permit Parking only from Monday to Sunday between 10-11am and 7-8pm inclusive

Item No	Street Name	Side of Road	Description	
Not Used				

Part 5.1

Shared Permit Holders and Low Tariff Short Term Pay & Display parking (for a period of up to 2 hours, no return within 4 hours) from Monday to Sunday between 9am to 8pm inclusive

Item No	Street Name	Side of Road	Description	CPZ
1	Aymer Road	West	2.0 metres wide. Between a point 10 metres south of the southern kerbline of New Church Road and a point 6 metres north of the northern kerbline of Princes Avenue	R
2	Byron Street	south	From a distance 7.8m west of the western kerbline of Sackville Road to a point 5.5m east of the prolongation of the eastern kerbline of St Patricks Road	R
3	Carlisle Road	west	From a point 10m north of the northern kerbline of the Kingsway to a point 10m south of the southern kerbline of New Church Road	R
4	Coleridge Street	south	From a point 15m west of the western kerbline of Sackville Road to a point 6m east of the eastern kerbline of St Patricks Road	R
5	Cowper Street	south	11.5m west of the western kerbline of Sackville Road to a point 5.6m east of the prolongation of the eastern kerbline of St Patricks Road	R
6	Langdale Road	west	10m north of the northern kerbline of the Kingsway to a point 13m south of the southern kerbline of Langdale Road	R
7	Lawrence Road	north	From a point 5m west of the western kerbline of Rutland Gardens to a point 1m east of the prolongation of the eastern kerbline of Richardson Road.	R
8	Modena Road	East	From a point 5m north of the northern kerbline of Lawrence Road to a point 5m south of the southern kerbline of Portland Road.	R
9	Montgomery Street	south	From a point 6m west of the western kerbline of Sackville Road to a point 5m east of the eastern kerbline of St Patricks Road	R
10	New Church Road	north	11.3m west of the western kerbline of Rutland Gardens to a point 34m east of the prolongation of the eastern kerbline of Carlisle Road	R
11	New Church Road	south	From a point 18m west of the western kerbline of Rutland Gardens to a point 7.4m east of the prolongation of the eastern kerbline of Langdale Road	R
12	Pembroke Avenue	West	2.0 metres wide. between a point 6 metres south of the southern kerbline of the northern arm of Pembroke Crescent and a point 10 metres north of the northern kerbline of New Church Road	R
13	Pembroke Crescent	South (Northern Arm)	2.0 metres wide. Between a point 10 metres west of the western kerbline of Sackville Road and a point 0.5 metres east of the common boundary of No.s 20 and 22 Pembroke Crescent	R
14	Pembroke Crescent	East	2.0 metres wide. Between a point 6.5 metres west of the common boundary of No.s 20 and 22 Pembroke Crescent and a point 5.9 metres south of the common boundary of No.s 42 and 44 Pembroke Crescent	R
15	Pembroke Crescent	South (Southern Arm)	2.0 metres wide. Between a point 10 metres west of the western kerbline of Sackville Road and a point 6 metres east of the eastern kerbline of Pembroke Gardens	R
16	Princes Avenue	North	4.8 metres wide. Between a point 13.5 metres east of the eastern kerbline of Princes Square and a point 6.3 metres west of the western kerbline of Hove Street at 60° to the kerb	R

17	Princes Crescent	East (Eastern Arm)	2.0 metres wide. Between a point 6 metres south of the southern kerbline of Princes Avenue and a point 10 metres north of the northern kerbline of Kingsway	R
18	Princes Crescent	West (Western Arm)	2.0 metres wide. Between a point 7 metres west of the western kerbline of Princes Square and a point 10 metres north of the northern kerbline of Kingsway	R
19	Princes Square	East	2.0 metres wide. Between a point 10 metres south of the southern kerbline of New Church Road and a point 6 metres north of the northern kerbline of Princes Avenue	R
20	Princes Square	West	2.0 metres wide. Between a point 10 metres south of the southern kerbline of New Church Road and a point 3 metres north of the northern kerbline of Princes Crescent	R
21	Richardson Road	East	From a point 7m south of the southern kerbline of Lawrence Road to a point 3.8m north of the prolongation of the northern boundary of Property No.13	R
22	Richardson Road	West	From a point 7m south of the southern kerbline of Lawrence Road to a point 3.8m north of the prolongation of the northern boundary of Property No.13	R
23	Sackville Road	East	From a point 1.6 metres north of the northern prolongation of the northern boundary of property no. 147 northwards for a distance of 43 metres,	R
24	School Road	West	From a point 10m north of the northern kerbline of Portland Road to a point 6m south of the southern kerbline of Kingsthorpe Road	R
25	Sheridan Terrace	East side / right	From a point 8.6m north of the northern kerbline of Coleridge Street to a point 9.5m south of the prolongation of the southern kerbline of the northern arm	R
26	Walsingham Road	East side	From a point 7m north of the northern kerbline of the Kingsway to a point 9.7m south of the southern kerbline of New Church Road	R
27	Wordsworth Street	South side	From a point 9.5m west of the prolongation of the western kerbline of Sackville Road to a point 5.5m east of the prolongation of the eastern kerbline of St Patricks Road	R

Part 5.2

Shared Permit Holders and Low Tariff Short Term Pay & Display parking (for a period of up to 2 hours, no return within 4 hours) from Monday to Sunday between 9am -8pm (Zone R&N)

Item No	Street Name	Side of Road	Description	CPZ
1	Hove Street	East	2.0 metres wide. Between a point 10 metres south of the southern kerbline of Vallance Road and a point 8 metres north of a point opposite of the southern kerbline of Princes Avenue	R

Part 5.3

Shared Permit Holders and Low Tariff Short Term Pay & Display parking (for a period of up to 2 hours, no return within 4 hours) from Monday to Saturday between 9am and 8pm inclusive

Item No	Street Name	Side of Road	Description	
Not used				

Part 5.4

Shared Permit Holders and Low Tariff Medium Term Pay & Display parking (for a period of up to 4 hours, no return within 4 hours) from Monday to Sunday between 9am -8pm inclusive

Item No	Street Name	Side of Road	Description	CPZ
1	Alpine Road	East	From a point 6m north of the northern kerbline of Stoneham Road to a point 6m south of the southern kerbline of Payne Avenue	R
2	Arthur Street	south	From a point 8.5m West of the prolongation of the westerly kerbline of Westbourne Street to a point 8m east of the prolongation of the eastern kerbline of Rutland Road	R
3	Byron Street	south	From a point 5.5m west of the prolongation of the westerly kerbline of St Patricks Road to a point 8.9m west of the westerly kerbline of Westbourne Street	R
4	Coleridge Street	south	From a point 6m West of the westerly kerbline of St Patricks Road to a point 8.4m east of the easterly kerbline of Rutland Road	R
5	Cowper Street	south	5.2m west of the westerly kerbline of St Patricks Road to a point 9.7m east of the eastern kerbline of Rutland Road	R
6	Dallington Road	South	From a point 6m east of the eastern kerbline of Grange Road to a point 6m west of the western kerbline of School Road	R
7	Frith Road	South	From a point 6m east of the eastern kerbline of Leighton Road to a point 6m west of the western kerbline of Sackville Road	R
8	Grange Road	East	From a point 10m north of the northern kerbline of Portland Road to a point 6m south of the southern kerbline of Milnthorpe Road	R
9	Grange Road	East	from a point 6m north of the northern kerbline of Milnthorpe Road to a point 6m south of the southern kerbline of Dallington Road	R
10	Grange Road	East	From a point 6m north of the northern kerbline of Dallington Road to a point 6m south of the southern kerbline of Kingsthorpe Road	R
11	Kendal Road	East	From a point 6m north of the northern kerbline of Stoneham Road to a point 6m south of the southern kerbline of Payne Avenue	R
12	Kingsthorpe Road	North	From the prolongation of the eastern kerbline of Bolsover Road to the prolongation of the western kerbline of School Road	R
13	Landseer Road	South	From a point 6m east of the eastern kerbline of Leighton Road to a point 6m west of the western kerbline of Sackville Road	R
14	Leighton Road	East	From a point 39m north of the southernmost point of Leighton Road to a point 6m south of the northernmost tip of Leighton Road	R
15	Leighton Road	East	From a point 5.5 metres south of the southern kerbline of Prinsep Road southwards for a distance of 10 metres.	R
16	Lennox Road	East	From a point 6m north of the northern kerbline of Stoneham Road to a point 6m south of the southern kerbline of Payne Avenue	R
17	Linton Road	East	From a point 6m north of the northern kerbline of Stoneham Road to a point 6m south of the southern kerbline of Payne Avenue	R
18	Mainstone Road	East	From a point 6m north of the northern kerbline of Marmion Road to a point 6m south of the southern kerbline of Stoneham Road	R
19	Marmion Road	North	From a point 6m east of the eastern kerbline of School Road to a point 6m west of the western kerbline of Mainstone Road and	R
20	Marmion Road	North	from a point 6m east of the eastern kerbline of Mainstone Road to a point 6m west of the western kerbline of Tamworth Road	R
21	Milnthorpe Road	South	From a point 6m east of the eastern kerbline of Grange Road to a point 6m west of the western kerbline of School Road	R
22	Molesworth Street	south	From a point 6m west of the westerly kerbline of Rutland Road to a point 6m east of the easterly kerbline of Tamworth Road	R
23	Montgomery Street	south	5.3m west of the prolongation of the westerly kerbline of St Patricks Road to a point 5m east of the prolongation of the easterly kerbline of Tamworth road	R
24	Mortimer Road	south	12.9m west of the westerly kerbline of Rutland Road to a point 5.4m east of the easterly kerbline of Tamworth Road	R
25	New Church Road	North	2.0 metres wide. Between a point 2.5 metres west of the common boundary of No.s 27 and 29 New Church Road and a point 25 metres west of the western kerbline of Pembroke Avenue	R
26	New Church Road	South	2.0 metres wide. Between a point 27 metres east of the eastern kerbline of Westbourne Villas and a point 24.5 metres east of the eastern kerbline of Aymer Road	R
27	New Church Road	south	4.9m west of the prolongation of the westerly boundary of property No.53 to a point 3.8m east of the easterly boundary of property No.67	R
28	Payne Avenue	South	From a point 6m east of the eastern kerbline of Alpine Road to a point 6m west of the western kerbline of Linton Road	R

29	Payne Avenue	South	from a point 6m east of the eastern kerbline of Linton Road to a point 6m west of the western kerbline of Lennox Road	R
30	Payne Avenue	South	from a point 6m east of the eastern kerbline of Lennox Road to a point 6m west of the western kerbline of Kendal Road	R
31	Payne Avenue	South	from a point 6m east of the eastern kerbline of Kendal Road to a point 6m west of the western kerbline of Ruskin Road	R
32	Pembroke Gardens	East	2.0 metres wide. Between a point 6 metres south of the southern kerbline of the southern arm of Pembroke Crescent and a point 10 metres north of the northern kerbline of New Church Road	R
33	Portland Road	South	20.7m west of the westerly kerbline of Sackville Road to a point 54.9m west of the westerly kerbline of Sackville Road	R
34	Portland Road	south	From the prolongation of the easterly boudary of property No.68 to a point 10m east of the easterly kerbline of Hogarth Road	R
35	Portland Road	north	From a point 66.3m west of the westerly kerbline of Sackville Road to a point 2.1m west of the prolongation of the eastern kerbline of Hogarth Road	R
36	Portland Road	South	From a point 10m eat of the eastern kerbline of Coleman Avenue to a point 1.4m east of the prolongation of the eastern property boundary of 268 Portland Road	R
37	Portland Road	North	From a point 10m east of the eastern kerbline of Bolsover Road to a point 10m west of the western kerbline of Grange Road	R
38	Portland Road	North	from a point 10m east of the eastern kerbline of Grange Road eastwards for a distance of 46m	R
39	Poynter Road	South	From a point 6m east of the eastern kerbline of Leighton Road to a point 6m west of the western kerbline of Sackville Road	R
40	Prinsep Road	South	From a point 6m east of the eastern kerbline of Leighton Road to a point 6m west of the western kerbline of Sackville Road	R
41	Richardson Road	west	From a point 10m north of the northern kerbline of New Church Road to a point 51.6m north of the northern kerbline of New Church Road.	R
42	Richardson Road	east	From a point 54.6m north of the northern kerbline of New Church Road to a point 64.6m north of the northern kerbline of New Church Road	R
43	Ruskin Road	East	From a point 6m north of the northern kerbline of Stoneham Road to a point 6m south of the southern kerbline of Payne Avenue	R
44	Rutland Gardens	East	2.0 metres wide. Between a point 10 metres south of the southern kerbline of Portland Road and a point 8.5 metres north of the northern kerbline of New Church Road	R
45	Rutland Road	east	From a point 15m north of the prolongation of the northern kerbline of Portland Road to a point 10m south of the southern kerbline of Arthur Street	R
46	Sackville Gardens	West	2.0 metres wide. Between a point 9 metres south of the southern kerbline of New Church Road and a point 10 metres north of the northern kerbline of Kingsway	R
47	Scott Road	East	From a point 10m north of the northern kernline of Portland Road to a point 6m south of the southern kerbline of Marmion Road	R
48	Shakespeare Street	south	From a distance 5.8m west of the western kerbline of the eastern arm of Sheridan Terrace to a point 6m east of the eastern kerbline of the western arm of Sheridan Terrace	R
49	Shelley Road	east	From a point 6m north of the northern kerbline of Portland Road to a point 6m south of the southern kerbline of Montgomery Street	R
50	Sheridan Terrace	West	From a point 7m north of the northern kerbline of Coleridge Street on the western arm to a point 1m south of the northern boundary No.11	R
51	Sheridan Terrace	south	From a point 8m east of the eastern kerbline of the western arm of Sheridan Terrace to a point 6m west of the western kerbline of the eastern arm of Sheridan Terrace	R
52	St Patricks Road	east	From a point 5 metres north of the back of the footway of Portland Road to a point 6 metres south of the prolongation of the southern kerbline of Coleridge Street.	R
53	Stoneham Road	South	From a point 1.4m west of the prolongation of the western boundary of property No.7 Stoneham Road to a point 6m west of the western kerbline of Mainstone Road	R
54	Stoneham Road	South	from a point 6m east of the eastern kerbline of Mainstone Road to a point 6m west of the western kerbline of Tamworth Road	R
55	Suffolk Street	south	From a point 6m east of the eastern kerbline of Tamworth Road to a point 6m west of the western kerbline of Rutland Road	R
56	Tamworth Road	East	From a point 4m north of the prolongation of the northern kerbline of Portland road to a point 5.8m south of the southern kerbline of Mortimer Road	R

57	Westbourne Gardens	East	2.0 metres wide. Between a point 6 metres south of the southern kerblines of Westbourne Street and a point 18 metres north of the northern kerblines of New Church Road	R
58	Westbourne Gardens	West	2.0 metres wide. Between a point 4 metres south of the common boundary of No.s 28 and 30 Westbourne Gardens and a point 18 metres north of the	R
59	Westbourne Place	South (Northern Arm)	2.0 metres wide. Between a point 6 metres east of the eastern kerblines of Westbourne Villas and a point 6 metres west of the western kerblines of Westbourne Place	R
60	Westbourne Place	North (Northern Arm)	2.0 metres wide. Between a point 6 metres east of the eastern kerblines of Westbourne Villas and a point 3 metres west of the eastern kerblines of Westbourne Place	R
61	Westbourne Place	North (Southern Arm)	2.0 metres wide. Between a point 6 metres east of the eastern kerblines of Westbourne Villas and a point 6 metres west of the western kerblines of Westbourne Place	R
62	Westbourne Street	East	2.0 metres wide. Between a point 10 metres south of the southern kerblines of Portland Road and a point 4.5 metres north of the southern kerblines of Westbourne Street	R
63	Westbourne Street	South (Southern Carriageway)	2.0 metres wide. From a point 6 metres east of the eastern kerblines of Westbourne Gardens eastwards for a distance of 21.5 metres	R
64	Westbourne Street	East	From a point 11.7m north of the northern kerblines of Portland Road to a point 4.2m south of the prolongation of the southern kerblines of Arthur Street	R
65	Westbourne Villas	West	2.0 metres wide. Between a point 24.5 metres south of the southern kerblines of New Church Road and a point 10 metres north of the northern kerblines of Kingsway	R
66	Wordsworth Street	South	From a point 5.3m west of the prolongation of the western kerblines of St Patricks Road to a point 6m east of the eastern kerblines of Rutland Road	R

Part 5.5

Shared Permit Holders and Low Tariff Medium Term Pay & Display parking (for a period of up to 4 hours, no return within 4 hours) from Monday to Saturday between 9am and 8pm inclusive				
Item No	Street Name	Side of Road	Description	
Not used				

Part 5.6

Shared Permit holders and Low Tariff Medium Term (School) Pay & Display parking (for a period of up to 4 hours, no return within 4 hours) from Monday to Saturday between 9am-8pm inclusive

Item No	Street Name	Side of Road	Description
Not Used			

Part 5.7


Shared Permit Holders and Low Tariff Long Term Pay & Display parking (for a period of up to 11 hours) from Monday to Sunday between 9am-8pm inclusive

Item No	Street Name	Side of Road	Description	CPZ
1	Princes Avenue	South	2.0 metres wide. Between a point 10 metres west of the western kerbline of Hove Street and a point 6 metres east of the eastern kerbline of Princes Crescent	R
2	Princes Crescent	South (Northern Arm)	Whole Length	R
3	Princes Crescent	West (Eastern Arm)	Whole Length	R
4	Princes Crescent	East (Western Arm)	Whole Length	R
5	Westbourne Place	East	2.0 metres wide. Between a point 67 metres south of the northern kerbline of the northern arm of Westbourne Place and a point 2.9 metres north of the southern kerbline of the southern Arm of Westbourne Place	R

Part 5.8

Shared Permit Holders and Low Tariff Long Term (School) Pay & Display parking (For a period of up to 11 hours) from Monday to Sunday between 9am to 8pm inclusive

Item No	Street Name	Side of Road	Description
Not Used			



Part 5.9

Shared Permit Holders and Low Tariff Long Term (School) Pay & Display parking (for a period of up to 11 hours) from Monday to Saturday between 9am to 8pm inclusive

Item No	Street Name	Side of Road	Description
Not Used			

Part 5.10


Shared Permit Holders and Low Tariff Long Term Pay & Display parking (for a period up to 11 hours) from Monday to Saturday between 9am and 8pm inclusive

Item No	Street Name	Side of Road	Description
Not used			

Part 5.11

Shared Permit Holders and Low Tariff Long Term Pay & Display parking (for a period of up to 9 hours) from Monday to Friday between 9am to 6pm inclusive

Item No	Street Name	Side of Road	Description
Not Used			



Part 5.12

Shared Permit Holders and Medium Tariff Short Term Pay & Display parking (for a period of up to 2 hours, no return within 4 hours) from Monday to Sunday between 9am to 8pm inclusive

Item No	Street Name	Side of Road	Description
Not Used			

Part 5.13

Shared Permit Holders and Medium Tariff Short Term Pay & Display parking (for a period of up to 2 hours, no return within 4 hours) from Monday to Saturday between 9am and 8pm inclusive				
Not used				

Part 5.14


Shared Permit Holders and Medium Tariff Short Term (School) Pay & Display parking (for a period of up to 2 hours, no return within 4 hours) from Monday to Saturday between 9am to 8pm inclusive

Item No	Street Name	Side of Road	Description
Not Used			

**Part
5.15**

Shared Permit Holders and Medium Tariff Medium Term Pay & Display parking (for a period of up to 4 hours, no return within 4 hours) from Monday to Sunday between 9am to 8pm

Item No	Street Name	Side of Road	Description
Not Used			



Part 5.16

Shared Permit Holders and Medium Tariff Medium Term Pay & Display parking (for a period of up to 4 hours, no return within 4 hours) from Monday to Saturday between 9am and 8pm inclusive

Item No	Street Name	Side of Road	Description	
Not used				

Part 5.17

Shared Permit Holders andMedium Tariff Medium Term (School) Pay & Display parking (for a period of up to 4 hours, no return within 4 hours) from Monday to Saturday between 9am to 8pm inclusive

Item No	Street Name	Side of Road	Description	
Not Used				

Part 5.18

**Shared Permit Holders and High Tariff Short Term Pay & Display parking
(for a period of up to 2 hour,s no return within 4 hours) from Monday to
Sunday between 9am to 8pm inclusive**

Item No	Street Name	Side of Road	Description	
Not Used				

Part 5.19

Shared Permit Holders and Low Tariff Medium Term Pay & Display parking (for a period of up to 4 hours, no return within 24 hours) from Monday to Sunday between 9am -8pm inclusive

Item No	Street Name	Side of Road	Description	
not used				

Part 6.1

Exclusive Low Tariff Short Term Pay & Display parking (for a period of up to 2 hours no return within 4 hours) from Monday to Saturday between 9am and 6pm inclusive

Item No	Street Name	Side of Road	Description
Not used			

Part 6.2

Exclusive Medium Tariff Short Term Pay & Display parking (for a period of up to 2 hours no return within 4 hours) from Monday to Sunday between 9am and 6pm inclusive

Item No	Street Name	Side of Road	Description	
Not Used				

Part 6.3

Exclusive Medium Tariff Short Term Pay & Display parking (for a period of up to 2 hours no return within 4 hours) from Monday to Saturday between 9am and 6pm inclusive

Item No	Street Name	Side of Road	Description	
Not used				

Part 6.4

Exclusive High Tariff Short Term Pay & Display parking (for a period of up to 2 hours no return within 4 hours) from Monday to Sunday between 9am and 6pm inclusive

Item No	Street Name	Side of Road	Description	
Not Used				

Part 6.5

Exclusive High Tariff Short Term Pay & Display parking (for a period of up to 2 hours no return within 4 hours) from Monday to Saturday between 9am and 6pm inclusive

Item No	Street Name	Side of Road	Description	
Not Used				

Part 7.1**Doctors Parking At Any Time**

Item No	Street Name	Side of Road	Description	CPZ
1	Aymer Road	East	2.0 metres wide. From a point 26.7 metres south of the southern kerbline of New Church Road southwards for a distance of 5.5 metres	R
2	Sackville Gardens	West	2.0 metres wide. From a point 1.5 metres north of the common boundary of No.s 22 and 24 Sackville Gardens northwards for a distance of 5 metres	R
3	Westbourne Gardens	West	From a point 21 metres north of the northern kerbline of New Church Road northwards for a distance of 5.5 metres	R

Part 7.2

Doctors Parking 8am - 8pm on any day

Item No	Street Name	Side of Road	Description
Not used			

Part 7.3

Doctors Parking Monday to Saturday 8am to 7pm

Item No	Street Name	Side of Road	Description	
Not Used				

Part 7.4

Doctors Parking Monday to Friday 8.30am to 6pm

Item No	Street Name	Side of Road	Description	
Not Used				

Part 8.1**City Car Club only At Any Time**

Item No	Street Name	Side of Road	Description	Permit No.	CPZ
1	Landseer Road	South	From a point 6 metres west of the western kerbline of Sackville Road westwards for 5.5 metres.	1-044	R
2	Langdale Road	West	From a point 30 metres north of the northern kerbline of Kingsway northwards for 5.5 metres.	1-043	R

Part 8.2**Whizzgo Car Club only At Any Time**

Item No	Street Name	Side of Road	Description	Permit No.	CPZ
1	Westbourne Gardens	East	From a point 42.06 metres north of the northern kerbline of New Church Road northwards for 5.5 metres.	2-016	R

Part 8.3

Streetcar Car Club only At Any Time

Item No	Street Name	Side of Road	Description	Permit No.	
Not used					

Part 9.1

Disabled Badge Holders Parking At Any Time

Item No	Street Name	Side of Road	Description	CPZ
1	Alpine Road	West	From the prolongation of the southern boundary of No.10 Alpine Road northwards for a distance of 6.6m	R
2	Arthur Street	south	From the prolongation of the eastern boundary of property No.6 westwards for a distance of 6m	R
3	Aymer Road	East	From a point 3.3 metres north of the common bounday of No.s 14 and 16 Aymer Road southwards for a distance of 6.6 metres.	R
4	Aymer Road	West	From the common boundary of No.s 15 and 17 southwards for a distance of 6.6 metres.	R
5	Byron Street	south	From a distance 17.8m west of the western kerblne of Sackville Road westwards for a distance of 6m	R
6	Byron Street	north	From the western bounrday of no 17 eastwards for a distance of 6.6 metres.	R
7	Byron Street	South	From the prolongation of the westernmost boundary of property no. 10 eastwards for a distance of 6.6 metres.	R
8	Carlisle Road	east	From the prolongation of the northern boundary of property no. 54 northwards for a distance of 6 metres.	R
9	Carlisle Road	west	from the southern boundary of no 56 northwaerds for a distance of 6.6 metres.	R
10	Coleridge Street	North	From the prolongation of the western boundary of property No.21 eastwards for 6m	R
11	Cowper Street	North	From the prolongation of the western boundary of No. 75 eastwards for a distance of 6 metres.	R
12	Hove Street	East	From a point 15 metres north of the a point opposite the northern kerblne of Princes Avenue northwards for a distacne of 13.2 metres	R
13	Hove Street	West	From a point 47 metres north of the northern kerblne of Kingsway northwards for a distance of 6.6 metres.	R
14	Kingsthorpe Road	North	From the prolongation of the eastern boundary of property No 20 Kingsthorpe Road westwards for a distance of 6.6m	R
15	Kingsthorpe Road	South	From a point 10m west of the western kerblne of Grange Road westwards for a distance of 6.6m	R
16	Kingsway	North	From a point 32 metres east of the eastern kerblne of Westbourne Villas, eastwards for a distance of 6.6 metres	R
17	Kingsway	North	From the easternmost bounday of property 165-167 westwards for a distance of 6.6 metres.	R
18	Landseer Road	Noth	From the prolongation of the eastern kerblne of property No.13 Landseer Road westwards for a distance of 6.6m	R
19	Landseer Road	North	From a point 6 metres west of the western kerblne of Sackville Road westwards for a distance of 6.6 metres.	R
20	Langdale Road	East	From the prolongation of the northern boundary of property No.69 southwards for a distance of 6m	R
21	Langdale Road	East	From the prolongation of the southern boundary of property No.65 northwards for 6m	R
22	Langdale Road	West	From the prolongation of the southern boundary of property No.10 northwards for a distance of 6m	R
23	Langdale Road	West	From a point 9 metres north of the southern boundary of no 76 north for a distance of 6.6 metres.	R
24	Langdale Road	West	From the southernmost prolongation of boundary of property no. 48 southwards for a distance of 6.6 metres.	R
25	Lawrence Road	South	From the prolongation of the western boundary of property No.18 eastwards for a distance of 6m	R
26	Leighton Road	West	From the southernmost point of Leighton Road northwards for a distance of 6.6m	R
27	Leighton Road	West	From a point 31.5m north of the southernmost point of Leighton Road northwards for a distance of 6.6m	R
28	Leighton Road	West	From the prolongation of the southernmost boundary of property No. 23 northwards for a distance of 6.6 metres.	R
29	Leighton Road	West	From a point 43.1 metres north of the northern kerblne of the access road between Nos. 5 & 7 Leighton Road northwards for a distance of 6.6 metres.	R
30	Leighton Road	West	From a point 6.5 metres north of the prolongation of the northern kerblne of Frith Road northwards for a distance of 6.6 metres.	R
31	Linton Road	West	From the prolongation of the southernmost boundary of property No.38 northwards for a distance of 6.6m	R
32	Marmion Road	South	From the prolongation of the eastern boundary of property No.72 westwards for a distance of 6.6m	R
33	Marmion Road	South	From the prolongation of the western boundary of property No.16 eastwards for a distance of 6.6m	R

34	Marmion Road	North	From the prolongation of the western boundary of property No.27 eastwards for a distance of 6.6m	R
35	Marmion Road	South	From a point 9 metres east of the eastern kerbline of School Road, eastwards for a distance of 6.6 metres.	R
36	Milnthorpe Road	North	From the prolongation of the easternmost boundary of property No.5 westwards for a distance of 6.6m	R
37	Milnthorpe Road	South	From the prolongation of the westernmost boundary of property No.8 eastwards for a distance of 6.6m	R
38	Milnthorpe Road	North	From a point 42 metres west of the western kerbline of School Road westwards for a distance of 5.5 metres.	R
39	Modena Road	East	From the prolongation of the southern boundary of property No.29 northwards for a distance of 6m	R
40	Montgomery Street	North	From the prolongation of the western boundary of property No.109 eastwards for a distance of 6m	R
41	Montgomery Street	North	From the prolongation of the western boundary of property No.121 eastwards for a distance of 6 metres	R
42	Montgomery Street	South	From the prolongation of the western boundary of property No.78 eastwards for a distance of 6m and	R
43	Montgomery Street	South	From the prolongation of the western boundary of property No.14 eastwards for a distance of 6m	R
44	Montgomery Street	north	From a point 6.1 metres west of it's junction with Sackville Road westwards for a distance of 6.6 metres.	R
45	Montgomery Street	South	From the prolongation of the western boundary of property No.66 eastwards for a distance of 6 metres.	R
46	Mortimer Road	North	From a point 1m eastwards of the prolongation of the boundary of property No.11 eastwards for a distance of 6m	R
47	New Church Road	North	From a point 2.1 metres west of the common boundary of No.s 27 and 29 New Church Road eastwards for a distance of 6.6 metres	R
48	Payne Avenue	South	From a point 6 metres west of the western kerbline of Alpine Road westwards for a distance of 6.6m	R
49	Payne Avenue	North	From a point 2.5 metres west of the prolongation of the western kerbline of Alpine Road westwards for a distance of 3 metres.	R
50	Payne Avenue	South	From a point 6m west of the western kerbline of Ruskin Road westwards for a distance of 6.6m	R
51	Payne Avenue	South	From a point 5.5 metres east of the eastern kerbline of Lennox Road eastwards for a distance of 6.6 metres.	R
52	Pembroke Avenue	East	From the common boundary of No.s 27 and 29 Pembroke Avenue southwards for a distance of 6.6 metres	R
53	Pembroke Crescent	North (Northern Arm)	From the common boundary of No.s 31 and 33 Pembroke Crescent eastwards for a distance of 6.6 metres	R
54	Pembroke Crescent	South	From the prolongation of the easternmost boundary of property No. 87 westwards for a distance of 6.6 metres.	R
55	Pembroke Crescent	North(Northern Arm)	From the common Boundary of Nos. 35 & 37 Pembroke Crescent westwards for a distance of 6.6 metres.	R
56	Portland Road	South	From a prolongation of the western boundary of property No.44 eastwards for a distance of 6m	R
57	Portland Road	South	From the prolongation of the western boundary of property No.56 eastwards for 6m	R
58	Portland Road	South	From a distance 1.5m west of the prolongation of the eastern boundary of property No.176 eastwards for a distance of 6m	R
59	Portland Road	South	from the prolongation of the western boundary of property No.84 eastwards for a distance of 6m	R
60	Portland Road	South	From a point 117 metres west of the western kerbline of Sackville Road westwards for a distance of 6.6 metres.	R
61	Poynter Road	South	From the easternmost boundary of property No.16 westwards for a distance of 6.6m	R
62	Princes Avenue	North	From a point 6.3 metres west of the western kerbline of Hove Street, westwards for a distance of 4.1 metres (one bay) at 60 degrees to the	R
63	Princes Avenue	South	2.0 wide From a point 6 metres west of the western kerb of Hove Street westwards for 6.6 metres.	R
64	Princes Avenue	North	From a point 14.5 metres west of the western kerbline of Hove Street westwards for a distance of 8.3 metres (2 No Bays) at 60° to the kerb	R
65	Princes Square	West	From a point 3.5 metres north of the northern kerbline of Princes Crescent northwards for a distance of 6.6 metres	R
66	Richardson Road	east	From a point 1.5m south of the prolongation of the northern boundary of property No.13 northwards for a distance of 6m	R
67	Ruskin Place	North	From a point 2 metres west of the prolongation of the eastern kerbline of Tamworth Road westwards for a distance of 5.5 metres	R
68	Ruskin Road	West	From the prolongation of the northern boundary of property No.24 southwards for a distance of 6.6m	R
69	Ruskin Road	East	From the prolongation of the northern boundary of property No.25 southwards for a distance of 6.6m	R

70	Rutland Road	east	From the prolongation of the northern boundary of property No.51 southwards for a distance of 6m	R
71	Rutland Road	east	From the southern boundary of property no. 53 northwards for a distance of 6.6 metres.	R
72	Sackville Gardens	West	From a point 54 metres north of the northern kerbline of Kingsway northwards for a distance of 5.5 metres.	R
73	Sackville Road	East	From the common boundary of No.s 43 and 45 Sackville Road northwards for a distance of 6.6 metres	R
74	Sackville Road	east	From the prolongation of the northern boundary of property No.91 northwards for a distance of 6m	R
75	Sackville Road	west	From a point 7 metres south of the common boundary of 30/31 Sackville Road southwards for a distance of 6 metres.	R
76	Sackville Road	West	From a point 71.9 metres south of the southern kerbline of Pembroke Crescent southwards for a distance of 6.6 metres.	R
77	Scott Road	West	From the prolongation of the southern boundary of property No. 6 northwards for a distance of 6.6m	R
78	Scott Road	East	From the prolongation of the southern boundary of property No. 5 northwards for a distance of 6.6m	R
79	Shakespeare Street	south	From the prolongation of the eastern boundary of property No.30 eastwards for a distance of 6m	R
80	Shakespeare Street	North	From the prolongation of the eastern boundary of property no. 25 eastwards for a distance of 6 metres.	R
81	Shelley Road	West	From the prolongation of the southern boundary of property No.36 northwards for a distance of 6m	R
82	Shelley Road	West	From the prolongation of the northern boundary of property No.32 southwards for 6m	R
83	Sheridan Terrace	Western arm west side	From the prolongation of the northern boundary of property No.1 southwards for a distance of 6m	R
84	Sheridan Terrace	Western arm west side	From the prolongation of the southern boundary of property No.5 northwards for a distance of 6m	R
85	Sheridan Terrace	Eastern arm east side	From a point 21m north of the northern kerbline of Coleridge Street northwards for a distance of 6m	R
86	Sheridan Terrace	Eastern arm east side	From a point 61m north of the northern kerbline of Coleridge Street northwards for a distance of 6m	R
87	Sheridan Terrace	north	From the prolongation of the eastern boundary of property No.18 eastwards for a distance of 6m	R
88	Sheridan Terrace	north	From the prolongation of the eastern boundary of property No.46 eastwards for a distance of 6m	R
89	Sheridan Terrace	north	From the prolongation of the eastern boundary of property No.70 westwards for a distance of 6m	R
90	Sheridan Terrace	north	From the prolongation of the western boundary of property No.76 eastwards for a distance of 6m	R
91	Sheridan Terrace	south	From the prolongation of the western boundary of property No.23 eastwards for a distance of 6m	R
92	Stoneham Road	Southwest	From the prolongation of the eastern boundary of property No.4 northwest for a distance of 6.6m	R
93	Walsingham Road	West	From the southern boundary of property no 72 northwards for a distance of 6.6 metres.	R
94	Westbourne Gardens	East	From the common boundary of No.s 29 and 31 Westbourne Gardens southwards for a distance of 6.6 metres	R
95	Westbourne Gardens	West	From a point 17 metres south of the southern kerbline of Portland Road southwards for a distance of 6.6 metres	R
96	Westbourne Gardens	West	From the common boundary of No.s 42 and 44 Westbourne Gardens southwards for a distance of 6.6 metres	R
97	Westbourne Place	West	From a point 22.5 metres south of the common boundary of No.s 34 and 36 Westbourne Place southwards for a distance of 6.6 metres	R
98	Westbourne Place	South	From the western boundary of no. 6 eastwards for a distance of 6.6 metres.	R
99	Westbourne Street	West	From the common boundary of No.s 12 and 14 Westbourne Street southwards for a distance of 6.6 metres	R
100	Westbourne Street	West	From the common boundary of No.s 22 and 24 Westbourne Street southwards for a distance of 6.6 metres	R
101	Westbourne Street	West	From the prolongation of the northern boundary of property No.156 south for a distance of 6m	R
102	Westbourne Street	east	From the northern boundary of property no 129 southwards for 6.6 metres.	R
103	Westbourne Villas	East	From a point 26 metres south of the southern kerbline of New Church Road southwards for a distance of 6.6 metres	R
104	Westbourne Villas	East	From a point 1.5 metres north of the common boundary of No.s 42 and 43 Westbourne Villas northwards for a distance of 6.6 metres	R
105	Wordsworth Street	north	From the prolongation of the eastern boundary of property No.71 westwards for a distance of 6m.	R

106	Wordsworth Street	south	From the eastern boundary of property no. 84 westwards for 6.6 metres.	R
107	Wordsworth Street	south	from a point 2 metres west of the eastern boundary of property no 94 westwards for a distance of 6.6 metres	R
108	Wordsworth Street	south	From the prolongation of the western boundary of property No. 116 westwards for a distance of 6 metres.	R
109	Wordsworth Street	south	From the prolongation of the western boundary of property No.110 eastwards for a distance of 6m	R
110	Wordsworth Street	south	From a point 28.5 metres west of the western kerbline of Sackville Road westwards for a distance of 6.6 metres.	R

Part 9.2


Disabled Badge Holders Parking Monday to Sunday 9am to 6pm

Item No	Street Name	Side of Road	Description	
Not used				

Part 9.3

**Disabled Badge Holders Parking Places 8.00am to 6.00pm Monday to Saturday
(inclusive) Maximum Length of Stay 3 hours no return within 1 hour**

Item No	Street Name	Side of Road	Description
Not Used			



Part 9.4

**Disabled Badge Holders Parking Places Maximum Length
of Stay 3 hours no return within 1 hour**

Item No	Street Name	Side of Road	Description	
Not Used				

Part 9.5

Disabled Badge Holders Parking Places Monday to Sunday between 8am and 8pm

Item No	Street Name	Side of Road	Description	
Not Used				

Part 10.1

Free Limited Waiting Parking (for a period of up to 2 hours, no return within 1 hour) from Monday to Sunday 9am to 8pm

Item No	Street Name	Side of Road	Description	
Not Used				

Part 10.2

Free Limited Waiting Parking for One Hour No Return Within One Hour between hours of 8.00am and 6.00pm Monday to Saturdays Inclusive

Item No	Street Name	Side of Road	Description
Not Used			

en the

Part 11.1

Motorcycles only At Any Time

Item No	Street Name	Side of Road	Description	CPZ
1	Alpine Road	East	From a point 6m north of the northern kerbline of Stoneham Road northwards for a distance of 3m	R
2	Alpine Road	West	From the prolongation of the northern boundary of no. 34 Alpine Road northwards for a distance of 3 metres.	R
3	Aymer Road	East	From a point 3.1 metres north of the common boundary of No.s 12 and 14 Aymer Road southwards for a distance of 2.8 metres	R
4	Aymer Road	West	From a point 23.5 metres south of the southern kerbline of New Church Road southwards for a distance of 3 metres	R
5	Byron Street	south	From a point 6m east of the eastern kerbline of Westbourne street east for a distance of 3m	R
6	Carlisle Road	West	From a point 9.5m south of the southern kerbline of New Church Road south for a distance of 3m	R
7	Coleridge Street	south	From a point 15m west of the western kerbline of Sackville Road west for a distance of 3m	R
8	Cowper Street	south	From a point 10m west of the western kerbline of Sackville Road west for a distance of 3m	R
9	Dallington Road	South	From a point 6m east of the eastern kerbline of Grange Road eastwards for a distance of 3m	R
10	Frith Road	South	From a point 6m west of the western kerbline of Sackville Road west for a distance of 3m	R
11	Grange Road	East	From a point 10m north of the northern kerbline of Portland Road northwards for a distance of 3m	R
12	Hove Street	East	From a point 0.9 metres south of the common boundary of No.s 7 and 9 Hove Street southwards for a distance of 3 metres	R
13	Hove Street	East	From a point 58.5 metres south of the southern kerbline of Vallance Road southwards for a distance of 3 metres	R
14	Kendal Road	East	From a point 6m south of the southern kerbline of Payne Avenue southwards for a distance of 3m	R
15	Kingsthorpe Road	South	From a point 6m east of the eastern kerbline of Bolsover Road eastwards for a distance of 3m	R
16	Kingsway	North	From a point 10 metres east of the eastern kerbline of Carlisle Road eastwards for a distance of 3 metres.	R
17	Landseer Road	South	From a point 6m west of the western kerbline of Sackville Road west for a distance of 3m	R
18	Langdale Road	West	From a point 10m north of the northern kerbline of Kingsway north for a distance of 3m	R
19	Lawrence Road	North	From a point 10.8m east of the eastern kerbline of Hogarth Road east for a distance of 3m	R
20	Leighton Road	East	From a point 6m south of the southern kerbline of Frith Road for a distance of 3m	R
21	Lennox Road	East	From a point 6m north of the northern kerbline of Stoneham Road northwards for a distance of 3m	R
22	Linton Road	East	From a point 6m south of the southern kerbline of Payne Avenue southwards for a distance of 3m	R
23	Mainstone Road	East	From a point 6m north of the northern kerbline of Marmion Road northwards for a distance of 3m	R
24	Marmion Road	North	From a point 6m east of the eastern kerbline of School Road eastwards for a distance of 3m	R
25	Milnthorpe Road	South	From a point 3m west of the western kerbline of school road westwards for a distance of 3m	R
26	Modena Road	East	From a point 4.8m north of the northern kerbline of Lawrence Road north for a distance of 3m	R
27	Molesworth Street	South	From a point 6m west of the western kerbline of Rutland Road west for a distance of 3m	R
28	Montgomery Street	South	From a point 6m west of the western kerbline of Sackville Road west for a distance of 3m	R
29	Mortimer Road	South	From a point 5.4m east of the eastern kerbline of Tamworth Road east for a distance of 3m	R
30	Payne Avenue	North	From a point 6.2m west of the prolongation of the western boundary of property No.89 westwards for a distance of 3m	
31	Pembroke Crescent	South Side (Northern arm)	From a point 5 metres west of the western kerbline of Pembroke Avenue westwards for a distance of 2.5 metres.	R
32	Pembroke Crescent	West	From a point 0.8 metres north of the common boundary of No.s 49 and 51 Pembroke Crescent south westwards for a distance of 2.8 metres	R


33	Pembroke Crescent	North (Southern Arm)	From a point 10.5 metres west of the western kerbline of Pembroke Avenue westwards for a distance of 3 metres	R
34	Pembroke Gardens	West	From a point 1 metre north of the southern boundary of No 2 Pembroke Gardens northwards for a distance of 3 metres	R
35	Poynter Road	South	From a point 6m east of the eastern kerbline of Leighton Road eastwards for a distance of 3m	R
36	Princes Avenue	South	From a point 4.35 metres west of a point opposite of the eastern kerbline of Aymer Road westwards for a distance of 3 metres	R
37	Princes Crescent	West (Western Arm)	From a point 44.5 metres north of the northern kerbline of Kingsway northwards for a distance of 3 metres	R
38	Princes Crescent	West (Eastern Arm)	From a point 6 metres north of a prolongation of the northern kerbline of Kingsway northwards for a distance of 3 metres	R
39	Prinsep Road	South	From a point 6m east of the eastern kerbline of Leighton Road eastwards for a distance of 3m	R
40	Prinsep Road	North	From a point 2.5 metres east of the eastern boundary of property No. 8 eastwards for a distance of 3 metres.	R
41	Richardson Road	West	From a point 10m north of the northern kerbline of New Church Road north for a distance of 3m	R
42	Ruskin Road	East	From a point 6m north of the northern kerbline of Stoneham Road northwards for a distance of 3m	R
43	Rutland Gardens	West	From a point 10.5 metres north of the northern kerbline of Lawrence Road northwards for a distance of 3.4 metres	R
44	Rutland Gardens	West	From a point 4 metres south of the common boundary of No.s 62 and 64 Rutland Gardens southwards for a distance of 3 metres	R
45	Rutland Road	East	From a point 15m north of the northern kerbline of Portland Road north for a distance of 3m	R
46	Sackville Gardens	West	From a point 8.5 metres south of the southern kerbline of New Church Road southwards for a distance of 3 metres	R
47	Sackville Road	East	From a point 10 metres north of the northern kerbline of Stirling Place northwards for a distance of 3 metres	R
48	School Road	West	From a point 6 metres north of the northern kerbline of Portland Road northwards for a distance of 3 metres.	R
49	Scott Road	East	From a point 10m north of the northern kerbline of Portland Road northwards for a distance of 3m	R
50	Shakespeare Street	South	From a point 6m west of the western kerbline of the eastern arm of Sheridan Terrace west for a distance of 3m	R
51	Shelley Road	East	From a point 6m south of the southern kerbline of Montgomery Street south for a distance of 3m	R
52	Sheridan Terrace	South	From a point 6m west of the western kerbline of the eastern arm of Sheridan Terrace west for a distance of 3m	R
53	St Patricks Road	East	From a point 5 metres north of the back of the footway on Portland Road northwards for a distance of 3 metres.	R
54	Stoneham Road	South	From a point 6m west of the western kerbline of Tamworth Road west for a distance of 3m	R
55	Suffolk Street	South	From a point 6m east of the eastern kerbline of Tamworth Road east for a distance of 3m	R
56	Tamworth Road	East	From a point 4.3m north of the prolongation of the northern kerbline of Portland Road for a distance of 3m	R
57	Walsingham Road	East	From a point 7m north of the northern kerbline of Kingsway northwards for a distance of 3m	R
58	Westbourne Gardens	West	From a point 17 metres south of the southern kerbline of Portland Road southwards for a distance of 6.6 metres.	R
59	Westbourne Gardens	East	From a point 0.6 metres south of the common boundary of No.s 83 and 85 Westbourne Gardens southwards for a distance of 3 metres	R
60	Westbourne Gardens	West	From a point 18 metres north of the northern kerbline of New Church Road northwards for a distance of 3 metres	R
61	Westbourne Gardens	West	From a point 2.2 metres south of the common boundary of No.s 30 and 32 Westbourne Gardens southwards for a distance of 3 metres	R
62	Westbourne Place	East	From a point 5.5 metres south of the southern boundary of 35 Westbourne Place, southwards for a distance of 9 metres.	R
63	Westbourne Place	West	From a point 1 metre south of the common boundary of No.s 10 and 12 Westbourne Place southwards for a distance of 3 metres	R
64	Westbourne Place	North Side (Northern arm)	From a point 6 metres east of the eastern kerbline of Westbourne Villas eastwards for a distance of 3 metres.	R
65	Westbourne Street	West	From a point 10 metres south of the southern kerbline of Portland Road southwards for a distance of 3 metres	R

66	Westbourne Street	South	From a point 38 metres east of the eastern kerblineline of Westbourne Gardens eastwards for a distance of 2.5 metres	R
67	Westbourne Street	East	From a point 4.1m south of the prolongation of the southern kerblineline of Arthur Street for a distance of 3m	R
68	Westbourne Villas	East	From a point 10 metres north of the northern kerblineline of Kingsway northwards for a distance of 3 metres	R
69	Wordsworth Street	North	From the western boundary of no 69 eastwards for a distance of 3 metres.	R
70	Wordsworth Street	South	From a point 6m east of the eastern kerblineline of Rutland Road for a distance of 3m	R

Part 12.1

Loading Only At Any Time

Item No	Street Name	Side of Road	Description
Not Used			



Part

12.2

Loading Only 24 hours of any day (for up to a period of 30 minutes, no return within 1 hour) residential roads

Item No	Street Name	Side of Road	Description	
Not Used				

Part 12.3

Loading Only 9am to 6pm of any day (for up to a period of 30 minutes, no return within 1 hour) commercial roads

Item No	Street Name	Side of Road	Description
Not Used			

Part 12.4

Loading Only 9am to 8pm Monday to Sunday (for up to a period of 1 hour, no return within 30 mintues)

Item No	Street Name	Side of Road	Description	
Not Used				

Part 12.5

Loading Only Monday - Saturday 8am to 6pm (up to a period of 30 minutes, no return within 1 hour)

Item No	Street Name	Side of Road	Description	
Not Used				

Part 12.6
Loading Only Monday - Saturday 9am to 6pm

Part 12.6
Loading Only Monday - Saturday 9am to 6pm

[illegible]

Part 12.7**Loading Only Monday - Saturday 9am to 6pm (for up to a period of 30 minutes, no return within 1 hour)**

Item No	Street Name	Side of Road	Description	CPZ
1	Portland Road	North	From a point 24.5m east of the prolongation of the eastern kerbline of Westbourne Street east for a distance of 10m and from a point 22.6m east of the prolongation of the eastern kerbline of Reynolds Road east for a distance of 16m	R
2	Portland Road	South	From a point 6.3m east of the eastern kerbline of Titian Road east for a distance of 15m	R
3	Portland Road	South	From a point 40m west of the western kerbline of St Heliers Avenue westwards for a distance of 10m	R
4	Richardson Road	East	From a point 1.7m south of the prolongation of the northern boundary of property No.13 south for a distance of 10m	R
5	Stoneham Road	South	From a point 4m east of the prolongation of the eastern kerbline of Ruskin Road eastwards for a distance of 10m	R

Part 12.8

Loading Only Monday - Saturday 9am to 6pm (for a period of up to 1 hour no return within 1 hour)

Item No	Street Name	Side of Road	Description	
Not Used				

Part 12.9

**Loading Only Monday to Saturday 8.00am to 6.00pm (inclusive) Maximum Loadin
of one hour no return within 1hour**

Item No	Street Name	Side of Road	Description
Not Used			

g Period

Part 12.10

**Loading Only 12am to 10am and 4pm to 12 am Maximum Loading
Period of one hour no return within 1hour**

Item No	Street Name	Side of Road	Description	
Not Used				


Part 13.1**Taxi Rank At Any Time**

Item No	Street Name	Side of Road	Description	CPZ
1	Rutland Gardens	East	From a point 8.5 metres north of the northern kerbline of New Church Road northwards for 24 metres	R
2	Portland Road	north	From a point 2.1m west of the the prolongation of the eastern kerbline of Hogarth Road east for a distance of 13m	R

Part 13.2

Taxi Rank & Loading Bay

Item No	Street Name	Side of Road	Description
Not used			



Part 14.1**Ambulance Parking Bays At Any Time**

Item No	Street Name	Side of Road	Description	CPZ
1	Aymer Road	East	2.0 metres wide. From a point 32.2 metres south of the southern kerbline of New Church Road southwards for a distance of 8 metres	R
2	Pembroke Crescent	North	2.0 metres wide. From the common boundary of No.s 26 and 27 Pembroke Crescent westwards for a distance of 8 metres.	R
3	Sackville Gardens	West	2.0 metres wide. From a point 1.5 metres north of the common boundary of No.s 22 and 24 Sackville Gardens southwards for a distance of 8 metres	R
4	Sackville Road	West	2.0 metres wide From a point 44 metres north of the northern kerbline of New Church Road, northwards for a distance of 8 metres	R

Part 15.1

Police Parking Bays At Any Time

Item No	Street Name	Side of Road	Description
Not Used			

Part 16.1

Public Service Vehicles At Any Time

Item No	Street Name	Side of Road	Description	
Not Used				

Part 17.1

Bus Stand Waiting Limited to 20 minutes no return within 1 hour

Item No	Street Name	Side of Road	Description	
Not Used				

Part 18.1

Street eligible for a Resident's Permit

Item No	Street Name	Specific Properties	Comments	CPZ
1	Alpine Road			R
2	Arthur Street			R
3	Aymer Road			R
4	Byron Street			R
5	Coleridge Street			R
6	Cowper Street			R
7	Dallington Road			R
8	Frith Road			R
9	Grange Road			R
10	Hove Street	West Side only		R
11	Kendal Road			R
12	Kingsthorpe Road			R
13	Kingsway	Between its junction with Sackville Gardens and its junction with Hove Street only		R
14	Landseer Road			R
15	Langdale Road			R
16	Lawrence Road			R
17	Leighton Road			R
18	Lennox Road			R
19	Linton Road			R
20	Mainstone Road			R
21	Marmion Road			R
22	Milnthorpe Road			R
23	Modena Road			R
24	Molesworth Road			R
25	Montgomery Street			R
26	Mortimer Road			R
27	New Church Road	East of its junction with Rutland Gardens only		R
28	Payne Avenue			R
29	Pembroke Avenue			R
30	Pembroke Crescent	Excluding Nos. 27-29	Nos. 27-29 (Car Free)	R
31	Pembroke Gardens			R
32	Portland Road	From Sackville Road to Hogarth Road only		R
33	Portland Road	Between School Road and Coleman Avenue only		R
34	Poynter Road			R
35	Prinsep Road			R
36	Princes Avenue			R
37	Princes Crescent			R
38	Princes Square			R
39	Richardson Road			R
40	Ruskin Road			R
41	Rutland Gardens			R
42	Rutland Road			R
43	Sackville Gardens			R
44	Sackville Road	West side, south of its junction with Portland Road only		R
45	Sackville Road	Both Sides from its junction with Portland Road to the Railway Bridge only		R
46	Sackville Road	West side even numbers from and including property No.116 to property No.186 and East side from the railway bridge to Old Shoreham Road only		R
47	School Road			R
48	Scott Road			R
49	Shakespeare Street			R
50	Shelley Road			R
51	Sheridan Terrace			R
52	Stoneham Road			R
53	Suffolk Street			R
54	Tamworth Road			R
55	Walsingham Road			R
56	Westbourne Gardens			R
57	Westbourne Grove			R

Part 18.1**Street eligible for a Resident's Permit**

Item No	Street Name	Specific Properties	Comments	CPZ
58	Westbourne Place			R
59	Westbourne Street			R
60	Westbourne Street			R
61	Westbourne Villas			R
62	Wordsworth Street			R